

Status and future trends of eLearning in natural science using remote sensing

Rainer Reuter



3rd Student Workshop on Optics and Ecology of Coastal Zones
Kaliningrad, Russia, 10 – 13 July 2017

OpticSense GmbH

A hypothesis

Recommendation from an educational workshop held at ESA/Frascati in Nov. 2014:

„...to develop a Roadmap for future education activities which would allow European institutions involved in Earth observation to deliver effective education and training suitable for anyone involved in providing or using information from Earth observation satellites in the future.”

Yes.

And what else could be a goal for E&T in Remote Sensing?



Users of E&T

1. The environmental data scientist

- Often coming from a more specific discipline, e.g. geography
- Uses bio-geo-chemical, ecological, physical and social data
- Uses „big data“, statistics and models
- Must be able to connect those data to a transdisciplinary image
- Needs a network of other experts and data providers
- Employed at scientific institutes, geo-related companies, public media, etc.
- Consultants providing information for decision support (politics, administration, authorities etc.)



Users of E&T

1. The environmental data scientist

Example: German Advisory Council on Global Change
<http://www.wbgu.de/>

| EJ:10¹⁸ J | Theoretical Potential EJ/year | Technical Potential EJ/year | Sustainable Potential EJ/year | Production 2008 EJ |
|-----------------------------|--------------------------------------|------------------------------------|--------------------------------------|---------------------------|
| Biomass | 2,400 | 800 | 100 | 50.3 |
| Geothermal | 41,700,000 | 720 | 22 | 0.4 |
| Hydropower | 504,000 | 160 | 12 | 11,6 |
| Solar Energy | 3,900,000 | 280,000 | 10,000 | 0.5 |
| Wind Energy | 110,000 | 1,700 | >1,000 | 0.8 |
| Total | 46,000,000 | 283,500 | >11,000 | 64 |

Global energy demand in 2008:

492

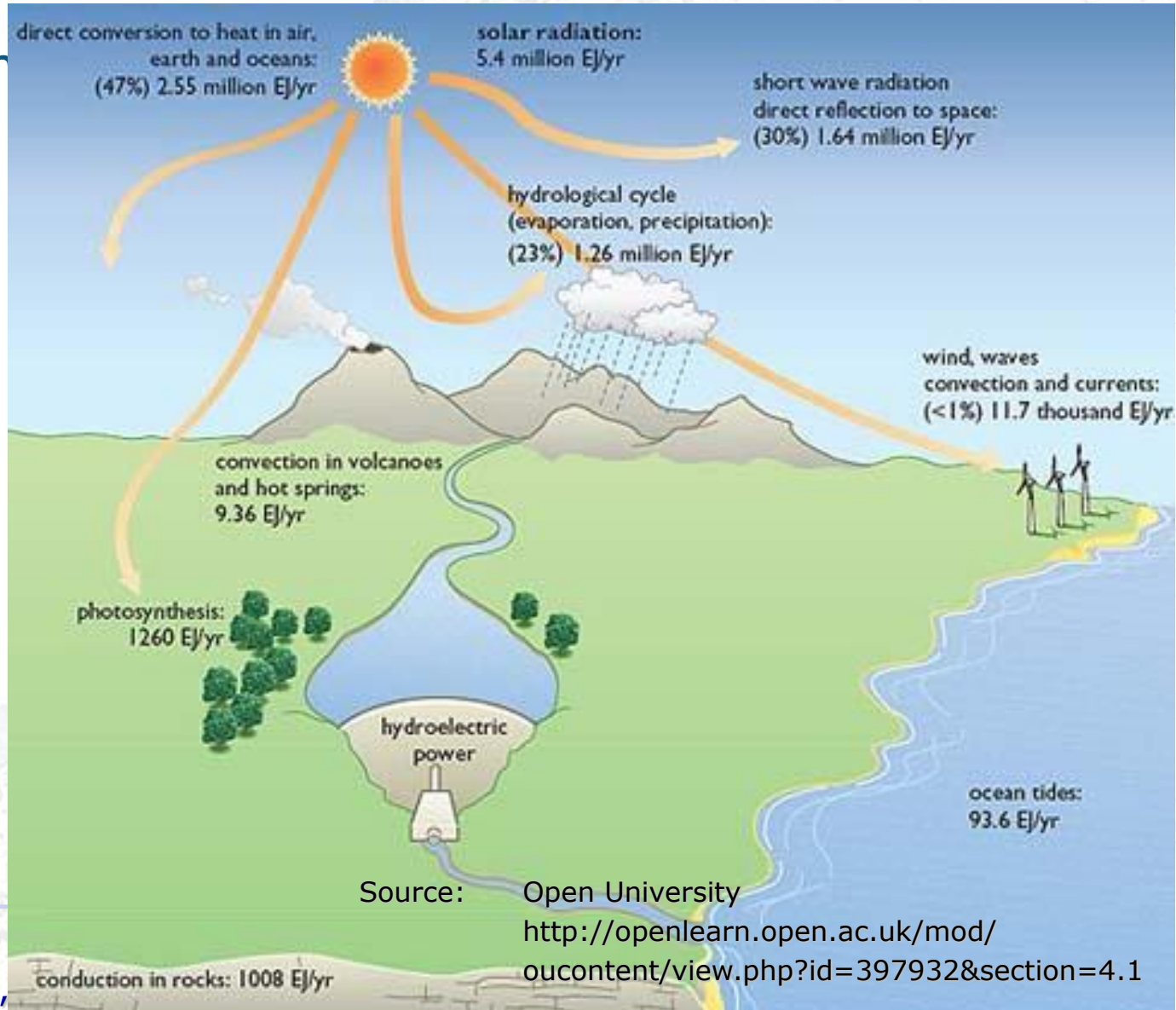
Users of E&T

1. The environ

Incoming:
 $5.4 \cdot 10^6$ EJ/year

Demand today:
500 EJ/year

Exajoule (EJ): 10^{18} J



3rd Student
Kaliningrad,

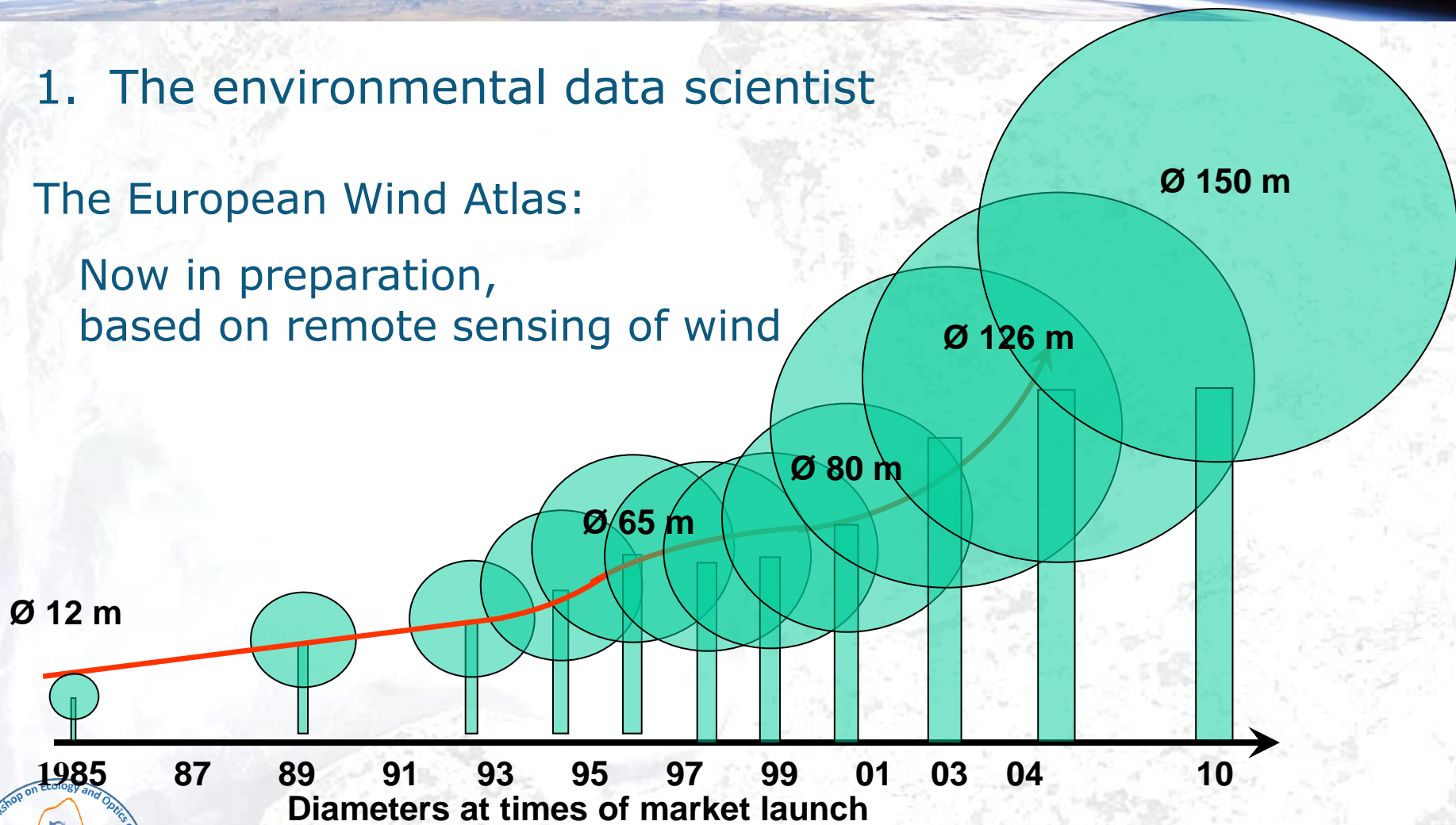


Users of E&T

1. The environmental data scientist

The European Wind Atlas:

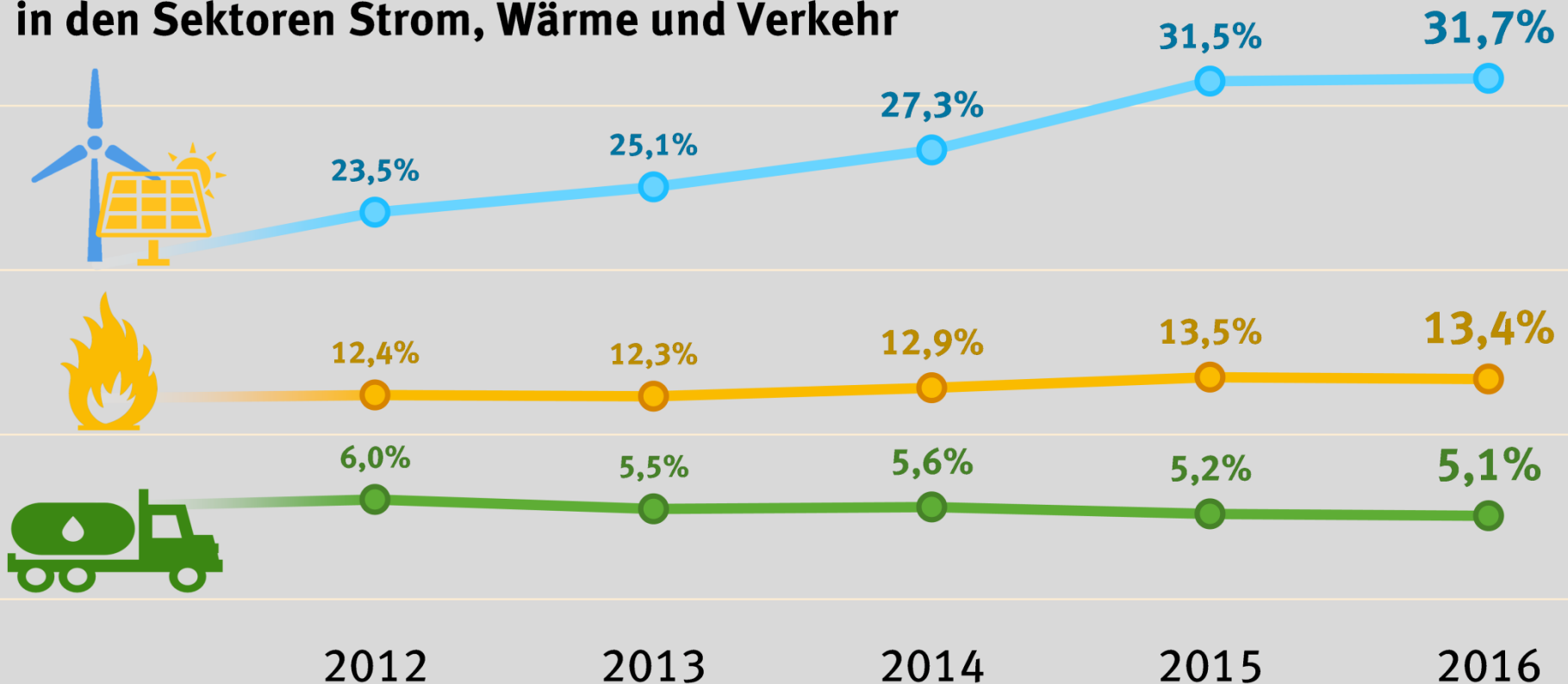
Now in preparation,
based on remote sensing of wind



Users of E&T

1. The environmental data scientist

Anteile der erneuerbaren Energien in den Sektoren Strom, Wärme und Verkehr



Users of E&T

2. University lecturers and scientists

- Environmental Science, a new discipline:
Needs the full set of information sources
- More traditional disciplines like
 - geography, biology
 - physics, mathematics
 - engineering
 - social sciences, economy
- Needs selected data and information in support of
research and teaching
- Easy access to analysed data and information
without need of in-depth processing and modelling
- Online lectures and courses presented by experts



Users of E&T

2. University lecturers and scientists

Distant teaching with Open Online Courses

Examples:

- <http://www.academicearth.org/>
- <https://www.edx.org/courses>
- <https://www.coursera.org/>

But no courses on remote sensing yet!



Users of E&T

3. Teachers and students in school

- Level of information and educational approach is highly dependent on school level
- **High School:**
- Support of disciplines like
 - geography, biology
 - physics, mathematics
 - social sciences, economy
- Shall make teaching more relevant and exciting
- Shall motivate students to enquiry-based learning
- Material shall be linked to national curricula
- Online tool for lesson outlines



Users of E&T

3. Teachers and

Examples: ESA eduspace

- to inspire teachers to incorporate Earth observation into their curricula
- to provide tools and Earth observation data for educational purposes

ESA Education Home Weather and Climate Global Change Natural Disasters

About Eduspace

- What is Eduspace? ▶
- What tools does it offer? ▶

Choose your language...

Remote Sensing Principles

- What is remote sensing? ▶
- Remote sensing in depth ▶
- History of Earth observation ▶
- Mapping and satellite data ▶
- Satellite orbits ▶
- Earth observation satellites ▶

Resources...

Multimedia

- Image Gallery ▶
- Video Gallery ▶

Services

- Contact us ▶
- Search in Eduspace ▶

Search

24-Sep-2013

Earth from Space:
Image of the week



Image archive



Flash floods in Thessaloniki

Floods are considered one of the most catastrophic natural disasters. They affect more people than any other natural disaster, posing serious risks for people's lives, properties and infrastructure. Due to the increasing frequency of severe flood events, as well as evidence of global climate change and rise in sea levels, floods are now considered a serious threat.


[Full story ▶](#)



The Gulf Stream

The Gulf Stream is a warm, fast flowing current that forms the western boundary of the North Atlantic Gyre. During its course, its temperature gradually drops as it releases heat into the atmosphere.

[Full story ▶](#)



Climate change and glaciers

Detecting and quantifying glacier retreat and advancement, glacier area changes, and glacier lake changes is one of the most important contributions satellite technology can make to further our understanding of climate change. For a large number of glaciers, especially those found in remote places, satellite remote sensing is the only method scientists have to study them.

[Full story ▶](#)

More News

- 23 January 2013 Glacier Ice Flow
- 30 October 2012 Lost in the Andes
- 29 August 2012 Urban sprawl in Córdoba

<http://www.esa.int/eduspace>

[News Archive ▶](#)

3rd Student Workshop on Ecology and Optics of Coastal Zones
Kaliningrad, Russia



About Eduspace

- What is Eduspace? ▶
- What tools does it offer? ▶
- Choose your language... ▶

Remote Sensing Principles

- What is remote sensing? ▶
- Remote sensing in depth ▶
- History of Earth observation ▶
- Mapping and satellite data ▶
- Satellite orbits ▶
- Earth observation satellites ▶

Resources

- Image processing software ▶
- Eduspace Image Catalogue ▶
- Tools for schools ▶
- Multimedia
- Image Gallery ▶
- Video Gallery ▶

Services

- Contact us ▶
- Search in Eduspace ▶

Search

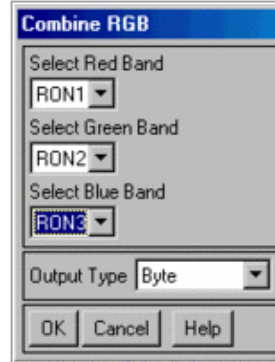


Image processing software

Eduspace provides students and teachers with the proper tools to manipulate images.

LEOWorks

LEOWorks is an important feature of Eduspace. It allows secondary school students to do actual processing of satellite imagery. LEOWorks is able to perform basic and advanced processing operations, such as geometric correction, pan-sharpening and image classification. Several tools are available, such as

Geographical Information Systems (GIS) functionalities that enable the displaying, drawing and managing of information layers as points, lines and polygons, on top of images.

LEOWorks is a didactical tool with extensive help pages and an all-inclusive tutorial (see right of page). With the assistance of this documentation, students will be able to experiment with their own imagery and undertake their own processing. LEOWorks is compatible with data collected by several Earth Observation missions, and can read most standard image formats (e.g. jpg, tif, bmp, png).

LEOWorks 4 is the latest version of the software and it is platform independent (Windows, MacOS, Linux).

ArcExplorer

ArcExplorer is a freeware used to display and analyse layers of Geographical Information Systems (GIS). It includes a complete user guide that has been made available by ESRI, one of the leading providers of GIS software and GIS solutions.



Software downloads

- LEOWorks 3
- LEOWorks 4_beta (MacOS)
- LEOWorks 4_beta (Windows)
- LEOWorks 4_beta (Linux)
- ArcExplorer

Tutorials

- LEOWorks 3 Tutorial
- LEOWorks 4 Tutorial
- ArcExplorer Tutorial

3. Teachers and

Examples: ESA eduspace

- Remote sensing principles, physics and engineering
- Case studies: weather & climate, global change, natural disasters
- Educational image processing software and catalogue

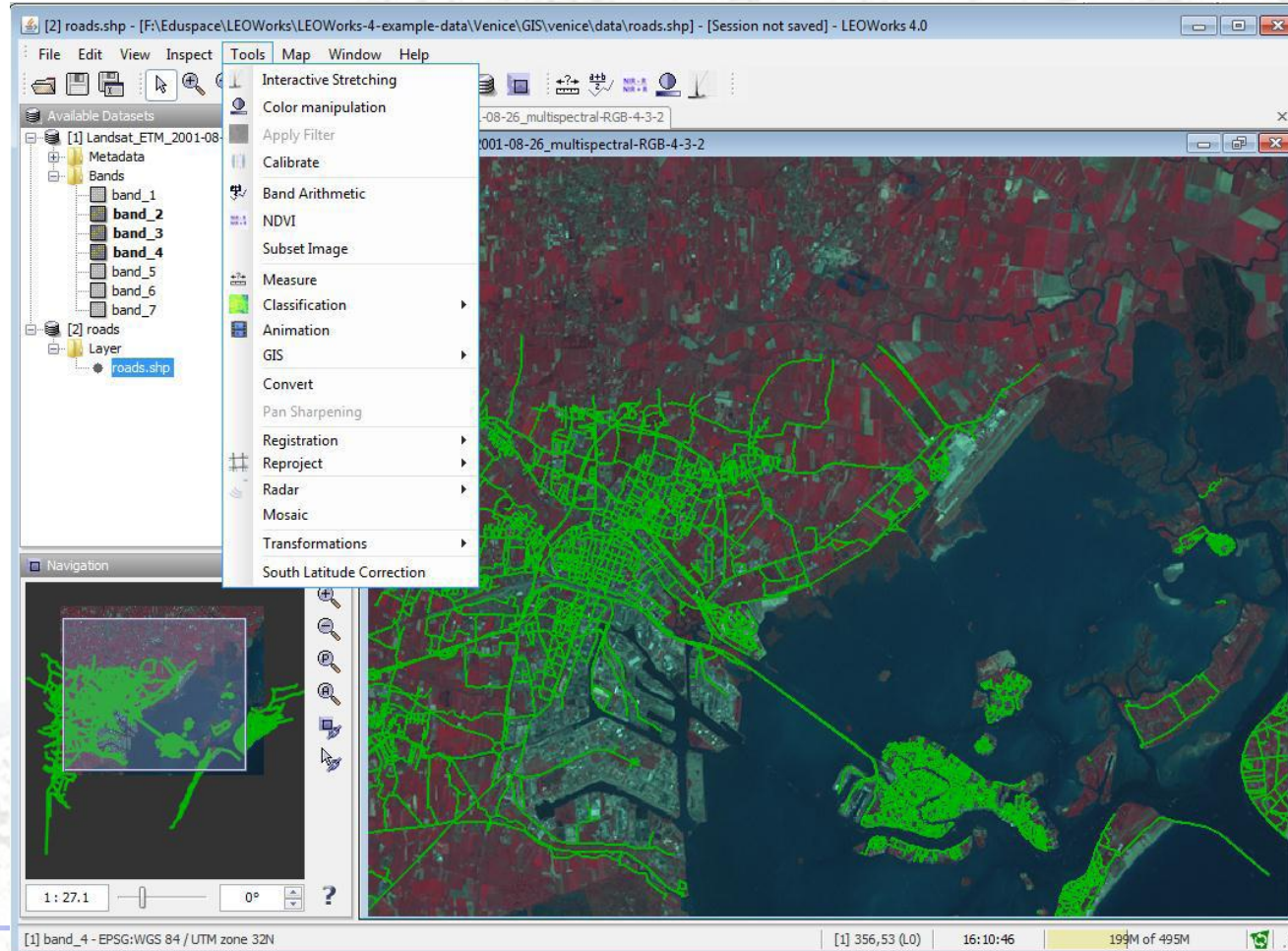


Users of E&T

3. Teachers and students in school

LEOWorks

- 1.Import/Export
- 2.RGB Composite
- 3.Histogram Tools
- 4.Subset
- 5.Mosaic
- 6.Calibration
- 7.Band Maths
- 8.Filters
- 9.Classification
- 10.Animation
- 11.GIS
- 12.Geometric correction
- 13.Radar Tools




Users of E&T

3. Teachers and students in school

Examples:

SEOS

- Starts from physics, math, geography, biology, chemistry and engineering
- Uses remote sensing to inspire students
- Includes high-level pages for university students



www.seos-project.eu

3rd Student Works
Kaliningrad, Russ



Users of E&T

3. Teachers and students in school

- Level of information and educational approach is highly dependent on school level
- **Primary and middle School:**
- Shall help making pupils aware of their environment

Example:

Satellite Image Learning Center



Users of E&T

3. Teachers and students in school



3rd Student Workshop on Optics and Ecology of Coastal Zones
Kaliningrad, Russia, 10 – 13 July 2017

OpticSense GmbH



Users of E&T

4. Non-technical users in the wider community

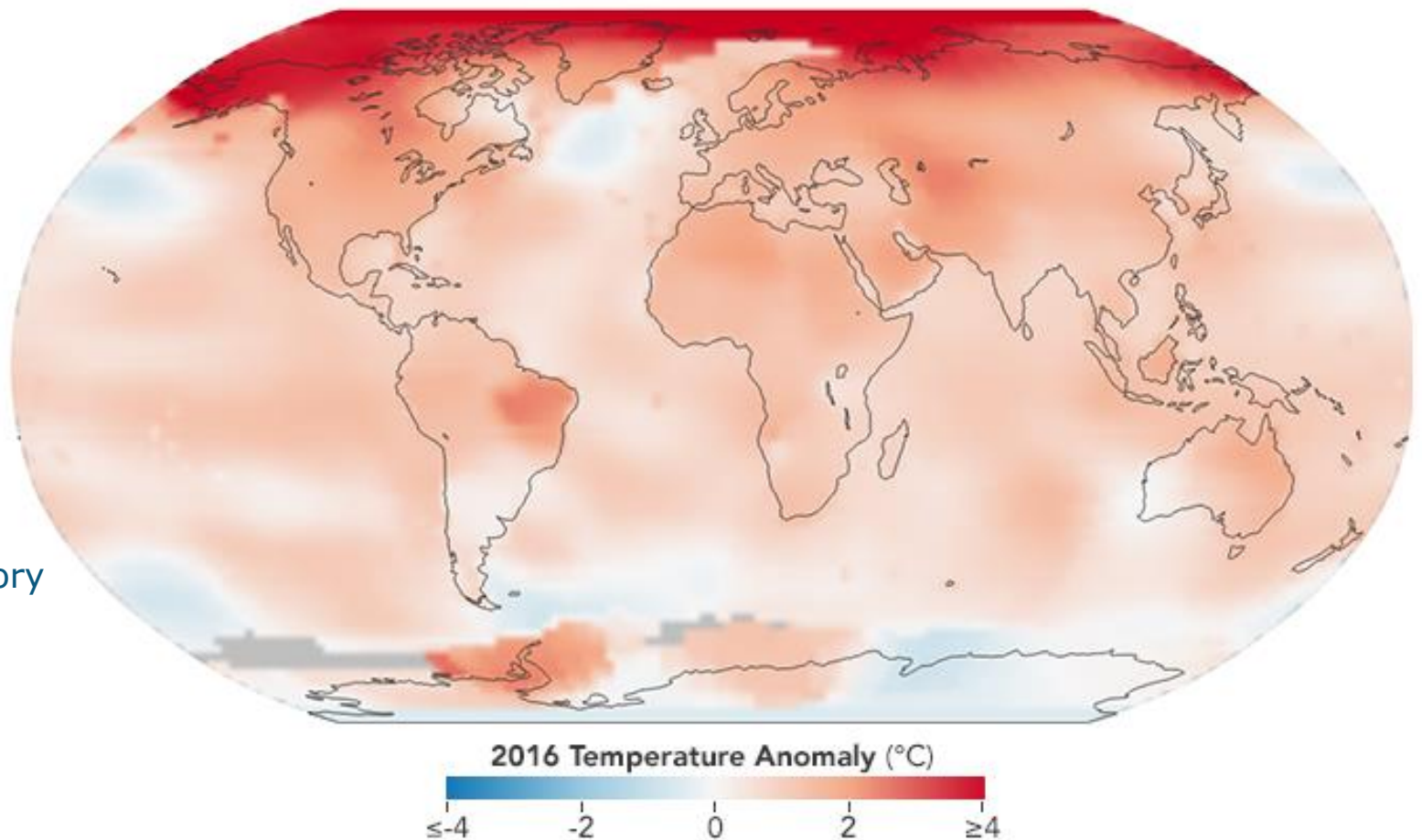
- Non-experts, searching for keywords seen in the media
- Information needed in a journalistic style, short but precise and relevant



Users of E&T

4. Non-technical users in the wider community

Example: „2016 was the warmest year on record since 1880“



NASA
Earth Observatory



Obstacles of E&T using Remote Sensing

- Broad user groups with different background
- Information required by different user groups must be easily identified on the internet
- Information must cover easy-to-understand graphs to very complex data
- Resources must be comprehensive, relevant, user-friendly and up-to-date
- Users wish to contribute by providing their own material, by testing material provided by others,
- Users want to offer/receive advice through online fora
- Information shall be available in different languages



Ideas behind E&T in Remote Sensing

- Remote sensing, of value by itself
 - often observed in geography at school
 - focus on case studies
 - not always applicable to other cases

- Remote sensing in support of teaching more fundamental disciplines
 - tutorials cover essential elements of school curricula
 - remote sensing to emphasise the main subject



Climate and energy: key topics for remote sensing

1. Forecast of renewable energy production
2. Grid control (smart grids)
3. Protection of the environment and its resources
4. Less energy poverty in developing countries
5. Promotion of peace by reducing the dependence on regionally concentrated energy resources
6. Estimate of benefit / risk for the future climate



Thank you!



3rd Student Workshop on Optics and Ecology of Coastal Zones
Kaliningrad, Russia, 10 – 13 July 2017

OpticSense GmbH